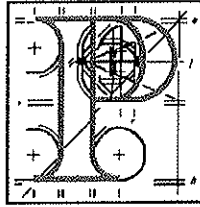


An Bord Pleanála



Application Form for Permission/Approval in respect of a Strategic Infrastructure Development

1.

Please specify the statutory provision under which your application is being made:

Section 182C of the Planning and Development Act 2000 as inserted by the Planning and Development (Strategic Infrastructure) Act 2006

2. **Applicant:**

Name of Applicant:

Shell E & P Ireland Limited ("SEPIL") (on behalf of SEPIL, Statoil Exploration (Ireland) Limited and Marathon International Petroleum Hibernia Limited)

Address:

Corrib House,
52 Lower Leeson Street,
Dublin 2

Telephone No: 01 669 4100

Email Address (if any): info@corribgas.com

Fax Number (if any): 01 669 4101

3. Where Applicant is a company (registered under the companies Acts, 1963 to 1999):

| |
|--|
| Name(s) of company director(s): AM Hamilton, TJ Nolan, JG Egan |
| Registered Address (of company) Corrib House 52 Lower Leeson Street Dublin 2 Ireland |
| Company Registration No.: 316588 |
| Telephone No.: 01 669 4100 |
| Email Address (if any): info@corribgas.com |
| Fax Number (if any): 01 669 4101 |

4. Person / Agent acting on behalf of the Applicant (if any):

| |
|--|
| Name: RPS Group |
| Address: Fifth Floor, Block E, Iveagh Court, Harcourt Road, Dublin 2 |
| Telephone No.: 01 6567200 |
| Mobile No. (if any): ----- |
| Email address (if any): rpsplanningireland@rpsgroup.com |
| Fax No. (if any): 01 676 4736 |
| Should all correspondence be sent to the above address? (please tick appropriate box) (please note that if the answer is "No", all correspondence will be sent to the Applicant's address) Yes: [<input checked="" type="checkbox"/>] No:[<input type="checkbox"/>] |

Contact Name and Contact Details (Phone number)
for arranging entry on site if required/appropriate:

Alan Mee, SEPIL Local Office, 4 Údarás Na Gaeltachta, Belmullet, Co. Mayo.
Tel: 097 27100
Email: alan.mee@shell.com

5. Person responsible for preparation of Drawings and Plans:

5. (i) Person responsible for preparation of Drawings and Plans for Corrib Onshore Pipeline

| |
|--|
| Name: Ciarán Butler |
| Firm/Company: RPS Group |
| Address: West Pier Business Campus, Dun Laoghaire, Co Dublin, |
| Telephone No: 01 4882900 |
| Mobile No: ----- |
| Email Address (if any): routeinfo@rpsgroup.com |
| Fax No (if any): 01 2835676 |
| Details all plans/drawings submitted – title of drawings/plans, scale and no. of copies submitted. This can be submitted as a separate schedule with the application form. See attached schedule of drawings (Appendix 1) |

5. (ii) Person responsible for preparation of Drawings and Plans for Srahmore Peat Deposition Site

| |
|--|
| Name: Mark Conroy |
| Firm/Company: Tobin Consulting Engineers |
| Address: Block 10-4, Blanchardstown Corporate Park, Dublin 15, Ireland |
| Telephone No: 01 8030406 |

| |
|--|
| Mobile No: ----- |
| Email Address (if any): Dublin@tobin.ie |
| Fax No (if any): 01 8030409 |
| Details all plans/drawings submitted – title of drawings/plans, scale and no. of copies submitted. This can be submitted as a separate schedule with the application form. |
| See attached schedule of drawings for Srahmore Peat Deposition Site (Appendix 1) |

6. Site:

6. (i) Site for Corrib Onshore Pipeline

| | |
|---|---|
| Site Address/Location of the Proposed Development (as may best identify the land or structure in question) | The proposed Pipeline extends across the townlands of Gleann an Ghad (Glengad or Dooncarton), Ros Dumhach (Rossport / Rosздоagh), Na hEachú (Aghoos), and Béal an Ghoille Theas (Bellagelly South). |
| Ordnance Survey Map Ref No (and the Grid Reference where applicable) | <p>The OS 1:50,000 Discovery Series map references are: OS 0430; 0432; 0630; 0632; 0634; 0830; 0832 and 0834.</p> <p>The landfall point of the proposed pipeline in the townland of Gleann an Ghad (Glengad or Dooncarton), Co. Mayo is located at grid ref. 81469.0E, 338690.0N.</p> <p>The following 1:5000 Vector mapping are also being used:</p> <p>OS 0841-0885 extra, OS 0884-D, OS 0885-D, OS 0934-D OS 0935, OS 0936-A, OS 0936-B, OS 0936-C, OS 0936-D OS 0990-1049 extra, OS 0990-B, OS 0990-D, OS 0991, OS 0992, OS 1049-B, OS 1049-D, OS 1050-A, OS 1050-B, OS 1050-C, OS 1050-D, OS 1051-A, OS 1051-B, OS 1051-C</p> |
| Area of site to which the application relates in hectares | <p>Not Applicable</p> <p>Proposed development is a 9.2km pipeline and associated works</p> |
| Site zoning in current Development Plan for the area: Unzoned Lands | |
| Existing use of the site & proposed use of the site: | |
| Existing use of Agricultural land in the townland of Gleann an Ghad (Glengad or Dooncarton) is proposed to alter to use as a landfall valve installation. | |
| Existing use of lands along the corridor of the proposed development are Agricultural, | |

| |
|--|
| Residential, Peatland, and Forestry. Existing land uses will not alter with the proposed development, but will require to be temporarily or permanently suspended to facilitate the proposed development. In addition the pipeline will be laid within the area of the existing terminal and will include use of existing compound, internal access roads and entrances onto the public road of the existing terminal. |
| Name of the Planning Authority(s) in whose functional area the site is situated: Mayo County Council |

6. (ii) Site for Srahmore Peat Deposition Site

| | | |
|--|---|---|
| Site Address/Location of the Proposed Development (as may best identify the land or structure in question) | The existing Bord na Móna peat deposition site in the townlands of Srahmore and Attavally, Bangor-Erris, County Mayo. | |
| Ordnance Survey Map Ref No (and the Grid Reference where applicable) | OS 6" Sheet No.s: Mayo 18 & 26 | |
| Area of site to which the application relates in hectares | | Overall site 117 hectares. Area of deposition bays – up to 13.3hectares |
| Site zoning in current Development Plan for the area: Unzoned Lands (currently comprising a peat deposition facility) | | |
| Existing use of the site & proposed use of the site: Existing use as a peat deposition site. Proposed continuation of this use. | | |
| Name of the Planning Authority(s) in whose functional area the site is situated: Mayo County Council | | |

7. Legal Interest of Applicant in respect of the site the subject of the application

7.(i) Legal Interest of Applicant in respect of the site for Corrib Onshore Pipeline

| | | |
|--|-------------------|----------|
| Please tick appropriate box to show applicant's legal interest in the land or structure: | Owner ✓ (part) | Occupier |
| | Other ✓ (part) | |
| Where legal interest is "Other", please expand further on your interest in the land or structure. The Applicant is concurrently seeking a Compulsory Acquisition Order under the Gas Act 1976, as amended, to construct, operate and maintain the proposed development. | | |

If you are not the legal owner, please state the name and address of the owner and supply a letter from the owner of consent to make the application as listed in the accompanying documentation.

An application for a Compulsory Acquisition Order was submitted to An Bord Pleanála under the Gas Act 1976 (as amended) on 9th February 2009.

Letter of consent from landowner in respect of proposed road improvements at the junction of the L-52453-0 and L-52453-25 within the settlement of Ros Dumhach (Rossport / Rosздоagh). (Appendix 2)

Letter of consent from Coillte to the making of this application (Appendix 2)

Does the applicant own or have a beneficial interest in adjoining, abutting or adjacent lands. If so, identify the lands and state the interest.

Legal owner of lands at the existing Terminal complex at Bellanaboy Bridge, within which the south-eastern portion of the proposed development will occur; legal owner of lands at Landfall Valve Installation in the townland of Glengad (or Dooncarton); legal owner of lands north of RDX1, and lands south of Sruwaddacon Bay Upper Crossing (see Drg, No. DG0101).

7.(ii) Legal Interest of Applicant in respect of the site for Srahmore Peat Deposition Site

| | | |
|--|---------|----------|
| Please tick appropriate box to show applicant's legal interest in the land or structure: | Owner | Occupier |
| | Other ✓ | |

Where legal interest is "Other", please expand further on your interest in the land or structure.

The Applicant has the consent of the owner to make this application.

If you are not the legal owner, please state the name and address of the owner and supply a letter from the owner of consent to make the application as listed in the accompanying documentation.

Name: Bord na Mona
Address: Main Street, Newbridge, County Kildare.

Please see attached Letter of Consent to make this application (Appendix 2)

Does the applicant own or have a beneficial interest in adjoining, abutting or adjacent lands. If so, identify the lands and state the interest.

No

8. Site History

8.(i) Site History in respect of site for Corrib Onshore Pipeline

Details regarding site history (if known):

Has the site in question ever, to your knowledge, been flooded?

Yes: [] No: []

If yes, please give details e.g. year, extent:

Are you aware of previous uses of the site e.g. dumping or quarrying?

Yes: [] No: []

If yes, please give details:

Are you aware of any valid planning applications previously made in respect of this land / structure?

Yes: [] No: []

If yes, please state planning register reference number(s) of same if known and details of applications

| Reg. Ref. No: | Nature of Proposed Development | Nature of Final Decision of Application Grant of Refusal by Planning Authority/An Bord Pleanála |
|--|--|--|
| Mayo County Council Planning Ref. P09/20 | Amendments to the Main Terminal including the addition of: Fire Protection Shields; a Heat Shield; Stair Towers; and an Access Platform. It is also proposed to relocate a Continuous Emissions Monitoring System Analyser Enclosure; relocate 63no. of the permitted, and add 5 no. new Fire & Gas Detectors; enlarge a Gas Metering Cabinet; modify Access Platforms; replace ladders with stairs and platforms and remove culvert & ramp over an internal road. | Awaiting decision from Planning Authority. |
| Mayo County Council Planning Ref. P08/1620 An Bord Pleanála Ref. PL16 .231952 | Amendments to the Main Terminal involving the relocation and change in dimensions of the permitted surface water Emergency Holding Tanks and the addition of an Electrical Switch Room and a Transformer at the main entrance to the site. | Decision to grant permission subject to conditions, issued by Planning Authority Awaiting decision from ABP |

| | | |
|---|---|--|
| An Bord Pleanála Refs. 16.GA0001 & 16.DA0001 | Application by Shell E & P Ireland Ltd. for Approval for a Strategic Upstream Gas Pipeline and associated development in the Townlands of Glengad (Dooncarton), Rossoagh, Aghoos, and Bellagelly South, Co. Mayo. Application by Shell E & P Ireland Ltd. for an Acquisition Order to facilitate the construction, operation and maintenance of the Corrib Onshore Pipeline. | Applications withdrawn on 12 th December 2008 prior to decision of An Bord Pleanála. |
| Mayo County Council Planning Ref. P08/0170 An Bord Pleanála Ref. PL 16.229487 | Amendments to the Administration, Maintenance, and Laboratory Complex buildings, Waste Water Treatment Building, Control Building, East West Access Road and Methanol Still, and associated works. | Following First Party appeal against the decision to grant the case was granted permission, subject to conditions. |
| Mayo County Council Planning Ref. P08/1182 | Amendments to the Main Terminal for the reception and separation of gas in Bellagelly South TD and for a Peat Deposition Site in TDs of Srahmore and Attavally. The proposed development includes the provision of new structures in the form of selective catalytic reduction building and an associated storage tank and transfer pumps. | Decision to grant permission subject to conditions issued by Planning Authority |
| Mayo County Council Planning Ref. P08/774 | Amendments to the Main Terminal in particular, to the Sales Gas Compressor building, the Heating Medium Fired Heater, the Heating Medium Surge Drum. | Decision to grant permission subject to conditions issued by Planning Authority |
| Mayo County Council Planning Ref. P07/3322 | Amendments to the Main Terminal Entrance from the R314 and associated site works including erection of CCTV cameras. | Decision to grant permission subject to conditions issued by Planning Authority |
| Mayo County Council Planning Ref. P06/2565 (An Bord Pleanála Appeal Ref. PL16.223463) | Retention of alterations to an agricultural entrance and the construction access road and associated works, to be retained for a period of 5 years. (This refers to the existing access road from the L1202 public road in the townland of Gleann an Ghad (Glengad or Dooncarton) | Permission granted by the Board on appeal subject to conditions |
| Mayo County Council Planning Ref. P03/3343 (An Bord Pleanála Appeal Ref. PL 16.207212) | Gas terminal at Bellanaboy Bridge, Co. Mayo, including peat deposition facility at Srahmore. | Permission granted by the Board on appeal subject to conditions |
| Mayo County Council Planning Ref. P01/900 (An Bord Pleanála Appeal Ref. PL16.126073) | Gas terminal at Bellanaboy Bridge, Co. Mayo. | Permission refused by the Board on appeal. |

If a valid planning application has been made in respect of this land or structure in the 6 months prior to the submission of this application, then any required site notice must be on a yellow background in accordance with Article 19(4) of the Planning and Development regulations 2001 as amended.

As noted above, concurrent planning applications occur to the existing Terminal at Bellanaboy Bridge. The proposed pipeline will occur within the overall terminal site, and will connect to the existing terminal. However, no valid planning application has been made in respect of the land of the defined application site of the proposed pipeline within the last 6 months. As such, Site Notices are printed on a white background.

Is the site of the proposal subject to a current appeal to An Bord Pleanála in respect of a similar development?

Yes: [] No: [] As noted above applications specifically relating to the terminal development are currently on appeal to An Bord Pleanála. However the site of the proposed development is not subject to a current appeal; nor are the current appeals in respect of a similar development as proposed.

If yes please specify

An Bord Pleanála Reference No.: _____

9. Description of the Proposed Development

| | |
|--|---|
| <p>Brief description of nature and extent of development</p> | <p>The proposed onshore pipeline is approximately 9.2km long, comprising part of a longer strategic upstream pipeline system for the carrying of natural gas, and associated by-products, from the existing Corrib Gas Field (grid ref. 54° 20.34'N, 11° 03.51'W), to the gas terminal at Béal an Átha Buí (Bellanaboy Bridge), Co. Mayo, previously Permitted under Planning Ref. P03/3343 (An Bord Pleanála Appeal Ref. PL 16.207212). The proposed pipeline system comprises the onshore gas pipeline itself, associated services umbilicals and other essential cabling, and an outfall discharge pipeline extending from the gas terminal to a location some 12.7 km offshore. The proposed pipeline extends from a landfall point in the townland of Gleann an Ghad (Glengad or Dooncarton), Co. Mayo (grid ref. 81469.0E, 338690.0N), in a generally easterly direction across Sruwaddacon Bay, and across land in the vicinity of the settlement of Ros Dumhach (Rossport / Rosздоagh), before re-crossing Sruwaddacon Bay, and running east and south in the townlands of Na hEachú (Aghoos) and Béal an Ghoille Theas (Bellagelly South), into the Bellanaboy Bridge Gas Terminal. It is proposed to lay the pipeline within a corridor of a general width between 40m and 100m. The permanent wayleave of the pipeline will be of between 14m and 20m width. The working width during the construction phase will typically be 40m. The proposed development will result in the removal from use of two houses within the settlement of Ros Dumhach (Rossport / Rosздоagh) for the duration of operation of the pipeline.</p> |
| | <p>The proposed development includes an above-ground Landfall Valve Installation (LVI), including an associated surface water outfall system, located in the townland of Gleann an Ghad (Glengad or Dooncarton), and the permanent use of, and associated upgrading of, an existing access road from the L1202 public road to the site of the proposed LVI. The LVI is designed to limit the pressure in the onshore pipeline to 144bar or less. The proposal also includes all associated temporary and permanent construction, site development and landscaping works, including the provision of temporary site construction compounds, and including the temporary use of the existing</p> |

| | |
|--|--|
| | <p>construction compound and internal access roads within the terminal site, and the use of existing access points from the Terminal site onto the public road network previously Permitted under Planning Ref. P03/3343 (An Bord Pleanála Appeal Ref. PL 16.207212).</p> <p>Temporary vehicular access to the pipeline corridor will be taken from the public road network, including at points where the corridor crosses public roads. The proposed development will cross public roads at 4 no. locations – 3 no. in the townland of Ros Dumhach (Rossport / Rosssdoagh), and 1 no. in the townland of Béal an Ghoille Theas (Bellagelly South). It is proposed to carry out minor road improvements at the junction of the L-52453-0 and L-52453-25 in the townland of Ros Dumhach (Rossport / Rosssdoagh) to facilitate construction traffic.</p> <p>The proposal includes the importation and deposition of up to 75,000 cubic metres of peat, to be excavated from the route of the proposed onshore pipeline, into and within the existing Bord na Móna peat deposition site in the townlands of Srahmore and Attavally, Bangor-Erris, County Mayo (the 'Srahmore' site), previously Permitted under Planning Ref. P03/3343 (An Bord Pleanála Appeal Ref. PL 16.207212). The proposal includes all associated temporary and permanent site works, infrastructure, and facilities which facilitate such use of, and activity at, the Srahmore site. The proposed activity at the Srahmore site comprises an activity for which a separate waste licence is required.</p> |
|--|--|

10. In the case of mixed development (e.g. residential, commercial, industrial, etc), please provide breakdown of the different classes of development and a breakdown of the gross floor area of each class of development.

Not Applicable

| Class of Development: | Gross Floor Area in m ² |
|-----------------------|------------------------------------|
| | |
| | |
| | |
| | |

11. Where the application relates to a building or buildings: Not Applicable

| | |
|---|--|
| Gross floor space of any existing buildings(s) in m ² | |
| Gross floor space of proposed works in m ² | |
| Gross floor space of work to be retained in m ² (if appropriate) | |
| Gross floor space of any demolition in m ² (if appropriate) | |

12. In the case of residential development please provide breakdown of residential mix. Not Applicable

| Number of | Studio | 1 Bed | 2 Bed | 3 Bed | 4 Bed | 4 + Bed | Total |
|---|--------|-----------|-----------|-------|--------|---------|-------|
| Houses | | | | | | | |
| Apartments | | | | | | | |
| Number of car-parking spaces to be provided | | Existing: | Proposed: | | Total: | | |

13. Social and Affordable Housing. Not Applicable

| Please tick appropriate box: | Yes | No |
|---|-----|----|
| <i>Is the application an application for permission for development to which Part V of the Planning and Development Act 2000 applies?</i> | | |
| <p>If the answer to the above question is "yes" and the development is not exempt (see below), you must specify, as part of your application, the manner in which you propose to comply with section 96 of Part V of the Act.</p> <p>If the answer to the above question is "yes" but you consider the development to be exempt by virtue of section 97 of the Planning and Development Act 2000⁸, a copy of the Certificate of Exemption under section 97 must be submitted (or, where an application for a certificate of exemption has been made but has not yet been decided, a copy of the application should be submitted).</p> <p>If the answer to the above question is "no" by virtue of section 96 (13) of the Planning and Development Act 2000⁹, details indicating the basis on which section 96 (13) is considered to apply to the development should be submitted.</p> | | |

14. Where the application refers to a material change of use of any land or structure or the retention of such a material change of use:

| |
|--|
| Existing use (or previous use where retention permission is sought) |
| Agriculture (located in the townland of Gleann an Ghad (Glengad or Dooncarton)) |
| Proposed use (or use it is proposed to retain) |
| Use as landfall valve installation (See Item 6 above) |
| Nature and extent of any such proposed use (or use it is proposed to retain). |
| The proposed above-ground Landfall Valve Installation has a footprint of approximately 440 sq.m. (excluding associated surrounding landscaped area). |
| The existing use of other lands along the route of the pipeline and within the Srahmore Peat Deposition Site will be retained. |

15. Development Details

| Please tick appropriate box: | If answer is yes please give details | YES | NO |
|------------------------------|---|-----|----|
| | <i>Does the proposed development involve the demolition of a Protected Structure(s), in whole or in part?</i> | | ✓ |
| | Does the proposed development consist of work to a protected structure and/or its curtilage or proposed protected structure and/or its curtilage? | | ✓ |
| | <i>Does the proposed development consist of work to the exterior of a structure which is located within an architectural conservation area (ACA)?</i> | | ✓ |
| | <i>Does the application relate to development which affects or is close to a monument or place recorded under section 12 of the National Monuments (Amendment) Act, 1994.</i> The existing access road between the L1202 public road and the proposed above-ground Landfall Valve Installation in the townland of Gleann an Ghad (Glengad or Dooncarton), which is to be upgraded for permanent use, is close to a recorded monument. | ✓ | |
| | <i>Does the application relate to work within or close to a European Site (under S.I. No. 94 of 1997) or a Natural Heritage Area?</i> See EIS | ✓ | |
| | <i>Does the proposed development require the preparation of an Environmental Impact Statement?</i> EIS submitted with this application | ✓ | |
| | <i>Do you consider that the proposed development is likely to have significant effects on the environment in a transboundary state?</i> | | ✓ |
| | <i>Does the application relate to a development which comprises or is for the purpose of an activity requiring an integrated pollution prevention and control license</i> The proposed pipeline transports gas to, and connects into, the existing Terminal which is subject to an IPPC Licence (IPPC Licence No. P0738-01). Therefore the proposed development relates to a development which comprises an activity requiring an IPPC licence (being the Terminal). However, the proposed development itself does not require an IPPC Licence. As such, having regard to the provisions of Art. 18(1)(d)(iv) of the Planning and Development Regulations 2006, it is not considered necessary or appropriate to make reference to this matter in the Statutory Notices accompanying the planning application. | ✓ | |
| | <i>Does the application relate to a development which comprises or is for the purpose of an activity requiring a waste license?</i> The use of Srahmore Peat Deposition site to facilitate the proposed | ✓ | |

| | | |
|--|---|---|
| development will require a waste licence. | | |
| <i>Do the Major Accident Regulations apply to the proposed development?</i> The proposed pipeline transports gas to, and connects into, the terminal which is a Lower Tier Seveso site. However, the proposed development itself – the proposed pipeline – is not subject to the provisions of the Major Accident Regulations. | ✓ | |
| <i>Does the application relate to a development in a Strategic Development Zone?</i> | | ✓ |
| <i>Does the proposed development involve the demolition of any habitable house?</i> | | ✓ |

16. Services

| |
|--|
| Proposed Source of Water Supply |
| Existing connection: [] New Connection: [] Public Mains: [] Group Water Scheme: [] Private Well:[] Other (please specify): Not Applicable |
| Name of Group Water Scheme (where applicable): |
| Proposed Wastewater Management / Treatment: |
| Not Applicable |
| Existing: [] New:[] Public Sewer: [] Conventional septic tank system: [] Other on site treatment system: [] Please Specify: _____ |
| Proposed Surface Water Disposal: |
| Public Sewer / Drain:[] Soakpit:[] Watercourse: [] Other: [✓] Please specify: At Landfall Valve Installation. Interceptor and outfall pipe to shoreline. At Srahmore facility use of existing surface water disposal system. |

17. Notices

| |
|--|
| <p>Details of public newspaper notice – paper(s) and date of publication</p> <p>A Copy of the relevant pages of Newspaper Notice published in the Irish Times and the Western People on 10th February 2009 is included (Appendix 3). This Newspaper Notice has been published in both English and Irish.</p> <p>Copy of page(s) of relevant newspaper enclosed Yes: [✓] No:[]</p> |
| <p>Details of site notice, if any, - location and date of erection</p> <p>A Copy of Site Notice erected on 10th February 2009 is enclosed (Appendix 3). The various locations where the Notice has been erected are as shown on RPS Site Plan, Drg. No. DG101, and TES Drg. 4909-2001 Site Location Map submitted with the application. The Site Notice has been printed in both English and Irish.</p> <p>Copy of site notice enclosed Yes: [✓] No:[]</p> |
| <p>Details of other forms of public notification, if appropriate e.g. website</p> <p>The application may be viewed on the following website:</p> <p>www.corribgaspipelineABPApplication.ie</p> <p>Other forms of public notification of the application comprise:</p> <p>Websites: - www.corribgaspipeline.ie www.corribgas.ie</p> <p>Community Brochure(s) prepared by RPS and SEPIL</p> <p>Details provided to Radio and Newspaper media</p> |

18. Pre-application Consultation:

| |
|--|
| <p><i>(i) Date(s) of statutory pre-application consultations with An Bord Pleanála</i></p> <p>In respect of current application GC0004 21st January 2009 5th February 2009</p> <p>In respect of previous application GA0001/DA0001 (withdrawn) 23rd April 2007 15th August 2007 12th February 2008 1st April 2008</p> |
|--|

(ii) Schedule of any other pre application consultations –name of person/body and date of consultation to be provided as appropriate and also details of any general public consultations i.e. methods, dates, venues etc. This can be submitted as a separate schedule with the application form.

(a) Please see attached sheet (Appendix 4) of list of all pre application consultations (Statutory prescribed bodies & non prescribed bodies)

(b) Please see attached sheet (Appendix 4) of list of public consultations (Landowners & members of the public) and detail of method

Enclosed:

Yes: [] No:[]

(iii)Schedule of prescribed bodies to whom notification of the making of the application has been sent and a sample copy of such notification.

(c) Please see attached Schedule of prescribed bodies (Appendix 4). See attached letters of notification to prescribed bodies (Appendix 4).

Enclosed:

Yes: [] No:[]

19. Application Fee.


Fee Payable; €100,000

However in reference to the associated application for an acquisition order under section 32(1A) of the Gas Act 1976 (as amended) in respect of this proposed development, submitted to An Bord Pleanala on 9th February 2009, we hereby apply for a waiver of this application fee.

I hereby declare that, to the best of my knowledge and belief, the information given in this form is correct and accurate and that the application documents being deposited at the planning authority offices, and any other location specified by the Board in pre application consultations, including a website (if any) will be identical to the application documents being deposited with the Board.

Signed

(Applicant or Agent as appropriate)



(Des Cox, Operational Director RPS, on behalf of Shell E & P Ireland Limited)

Date: 12th February 2009

General Guidance Note:

The range and format of material required to be compiled/submitted with any application in respect of a proposed strategic infrastructure development shall generally accord with the requirements for a planning application as set out in the Planning and Development Regulations, 2001 to 2006 and those Regulations should therefore be consulted prior to submission of any application.

Appendix 1


SCHEDULE OF DRAWINGS

(STRATEGIC INFRASTRUCTURE ACT AND GAS ACT APPLICATIONS)

| SIA | Drawing No. | Drawing Title | Section 40, Gas Act |
|-----|--|--|---------------------|
| | DG100 DG101 DG102 DG103 DG104 | Site Location Plan Site Layout Plan Proposed Construction Plan Gas Export Pipeline Overall Route Layout Site Contour Plan | |
| | DG301 DG302 DG303 DG304 DG305 DG306 DG307 | ALIGNMENT SHEETS Alignment Plan Alignment Sheet 1 of 6 Alignment Sheet 2 of 6 Alignment Sheet 3 of 6 Alignment Sheet 4 of 6 Alignment Sheet 5 of 6 Alignment Sheet 6 of 6 | |
| | DG401 DG402 DG403 | BAY CROSSINGS Lower Bay Crossing - Longitudinal Section Upper Bay Crossing - Longitudinal Section Typical Overview Temporary Launch & Reception Sites | |
| | DG601 DG602 DG603 DG604 | PEATLAND CONSTRUCTION Construction in Areas of Peat: Option 1 Stone Road Construction in Areas of Peat: Option 2 Sheetpiling with Floating Stone Road Typical Temporary Shore Access Detail Typical Working Width (Non-Peat Land Areas) | |
| | DG701 DG702 DG703 | CROSSING DETAILS Typical Road/Track Crossing Layout & Sections Typical Small Ditch Crossing Layout & Sections Typical Open Cut Water Crossing Layout & Sections | |
| | DG801 DG802 | STANDARD DETAILS Typical Trench and Umbilical Details Typical Water Outfall Pipe Vent Valve | |
| | DG2101 DG2102 DG2103 DG2104 DG2105 DG2106 DG2107 DG2108 DG2109 | LANDFALL VALVE INSTALLATION Site Plan Above Ground Layout Plan Below Ground Layout Plan Above Ground Cross Sections Above & Below Ground Cross Sections Site Area Long Sections Details (Sheet 1 of 2) Details (Sheet 2 of 2) Landscape Plan | |

 RELEVANT TO APPLICATION TO AN BORD PLEANALA UNDER THE STRATEGIC INFRASTRUCTURE ACT (SIA)

 RELEVANT TO APPLICATION TO DEPARTMENT OF COMMUNICATIONS, ENERGY AND NATURAL RESOURCES (DCENR) UNDER SECTION 40 OF THE GAS ACT

 FOR INFORMATION ONLY

Appendix 1 – Schedule of Drawings for Srahmore Peat Deposition Site

SRAHMORE PEAT DEPOSITION SITE FEBRUARY 2009

| DRAWING NUMBER | DESCRIPTION | SCALE |
|----------------|---|--------------------|
| 4903 - 2000 | REGIONAL SITE LOCATION MAP | 1:25,000 |
| 4903 - 2001 | SITE LOCATION MAP INDEX | 1:5,000 |
| 4903 - 2002 | SITE LOCATION MAP - (SHEET 1 of 4) | 1:2,500 |
| 4903 - 2003 | SITE LOCATION MAP - (SHEET 2 of 4) | 1:2,500 |
| 4903 - 2004 | SITE LOCATION MAP - (SHEET 3 of 4) | 1:2,500 |
| 4903 - 2005 | SITE LOCATION MAP - (SHEET 4 of 4) | 1:2,500 |
| 4903 - 2006 | SITE LAYOUT PLAN INDEX | 1:5,000 |
| 4903 - 2007 | SITE LAYOUT PLAN - (SHEET 1 OF 21) | 1:500 |
| 4903 - 2008 | SITE LAYOUT PLAN - (SHEET 2 OF 21) | 1:500 |
| 4903 - 2009 | SITE LAYOUT PLAN - (SHEET 3 OF 21) | 1:500 |
| 4903 - 2010 | SITE LAYOUT PLAN - (SHEET 4 OF 21) | 1:500 |
| 4903 - 2011 | SITE LAYOUT PLAN - (SHEET 5 OF 21) | 1:500 |
| 4903 - 2012 | SITE LAYOUT PLAN - (SHEET 6 OF 21) | 1:500 |
| 4903 - 2013 | SITE LAYOUT PLAN - (SHEET 7 OF 21) | 1:500 |
| 4903 - 2014 | SITE LAYOUT PLAN - (SHEET 8 OF 21) | 1:500 |
| 4903 - 2015 | SITE LAYOUT PLAN - (SHEET 9 OF 21) | 1:500 |
| 4903 - 2016 | SITE LAYOUT PLAN - (SHEET 10 OF 21) | 1:500 |
| 4903 - 2017 | SITE LAYOUT PLAN - (SHEET 11 OF 21) | 1:500 |
| 4903 - 2018 | SITE LAYOUT PLAN - (SHEET 12 OF 21) | 1:500 |
| 4903 - 2019 | SITE LAYOUT PLAN - (SHEET 13 OF 21) | 1:500 |
| 4903 - 2020 | SITE LAYOUT PLAN - (SHEET 14 OF 21) | 1:500 |
| 4903 - 2021 | SITE LAYOUT PLAN - (SHEET 15 OF 21) | 1:500 |
| 4903 - 2022 | SITE LAYOUT PLAN - (SHEET 16 OF 21) | 1:500 |
| 4903 - 2023 | SITE LAYOUT PLAN - (SHEET 17 OF 21) | 1:500 |
| 4903 - 2024 | SITE LAYOUT PLAN - (SHEET 18 OF 21) | 1:500 |
| 4903 - 2025 | SITE LAYOUT PLAN - (SHEET 19 OF 21) | 1:500 |
| 4903 - 2026 | SITE LAYOUT PLAN - (SHEET 20 OF 21) | 1:500 |
| 4903 - 2027 | SITE LAYOUT PLAN - (SHEET 21 OF 21) | 1:500 |
| 4903 - 2028 | AERIAL PHOTOGRAPH | AS SHOWN |
| 4903 - 2029 | SITE INVESTIGATION | 1:4,000 |
| 4903 - 2030 | SITE INFRASTRUCTURE | 1:2,500 |
| 4903 - 2031 | ROAD CONSTRUCTION AND FENCING DETAILS (AS BUILT) | AS SHOWN |
| 4903 - 2032 | ACCESS ROAD LONGITUDINAL SECTIONS (as built) | AS SHOWN |
| 4903 - 2033 | PEAT RECEPTION | 1:50 |
| 4903 - 2034 | EXISTING TEMPORARY BUILDINGS -Sheet 1 of 2- (as granted under previous application) | 1:50 |
| 4903 - 2035 | EXISTING TEMPORARY BUILDINGS -Sheet 2 of 2- (as granted under previous application) | 1:50 |
| 4903 - 2036 | PROPOSED TEMPORARY BUILDINGS -Sheet 1 of 2- (For duration of peat deposition) | 1:50 |
| 4903 - 2037 | PROPOSED TEMPORARY BUILDINGS -Sheet 2 of 2- (For duration of peat deposition) | 1:50 |
| 4903 - 2038 | CONTIGUOUS ELEVATIONS | H:12,000 / V:1,200 |
| 4903 - 2039 | LONG SECTIONS -Sheet 1 of 2- | H:12,000 / V:1,200 |
| 4903 - 2040 | LONG SECTIONS -Sheet 2 of 2- | 1:2,500 |
| 4903 - 2041 | SITE DRAINAGE LAYOUT PLAN | 1:50 |
| 4903 - 2042 | TYPICAL WEIGHBRIDGE & WHEELWASH DETAILS | H:1,500 / V:1:100 |
| 4903 - 2043 | LONG SECTIONS -Sheet 1 of 2- | H:1,500 / V:1:100 |
| 4903 - 2044 | LONG SECTIONS -Sheet 2 of 2- | |

Appendix 2 Letters of Consent

BORD NA MÓNA

An Bord Pleanála
64-67 Marlborough Street
Dublin 1


28 January 2009

**RE: RE-ROUTING OF ON-SHORE UPSTREAM GAS PIPELINE FACILITY
RELATING TO CORRIB GAS PROJECT, COUNTY MAYO.**

To Whom It May Concern:

I refer to the above and hereby confirm on behalf of Bord na Móna, that consent is hereby given to the inclusion of the existing Peat Deposition site at Srahmore and all associated facilities and infrastructure in the application to be submitted to An Bord Pleanála, in respect of the Corrib Onshore Pipeline (ref: GA0004).

Yours sincerely


Gerry Ryan
Group Secretary

COILLTE TEORANTA

THE IRISH FORESTRY BOARD

coillte

Dublin Road,
Newtownmountkennedy
Wicklow
Tel: +353 1 2011111
Fax: +353 1 2011199
Web: www.coillte.ie

Conrad Wilson,
RPS Consulting Engineers,
West Pier Business Campus,
Dun Laoghaire,
Co Dublin

4/2/2009


Re: Application to An Bord Pleanála by Shell E&P Ireland Limited under the Strategic Infrastructure Act, 2006 for permission to construct the Corrib Onshore Pipeline

Dear Conrad,

Coillte Teoranta are aware that Shell E&P Ireland Limited propose to make an application to An Bord Pleanála under the Strategic Infrastructure Act, 2006 for permission to construct the Corrib Onshore Pipeline, which will traverse lands owned by Coillte at Bellagelly South, County Mayo and outlined in red on attached map.

I can confirm that Coillte consent to said application being made.

Yours sincerely,


Gary Crowley

COILLTE TEORANTA
REGISTERED OFFICE
Newtownmountkennedy, Co. Wicklow

REGISTERED IN IRELAND
Number 138108

BOARD OF DIRECTORS
BRENDAN MC KENNA
DAVID GUNNING
GRAINNE HANNON
EUGENE GRIFFIN
YVONNE SCANNELL
BREFFNI BYRNE
PHILIP LYNCH

Conrad Wilson,
RPS Consulting Engineers,
West Pier Business Campus,
Dun Laoghaire,
Co Dublin

Re: Application to An Bord Pleanála by Shell E&P Ireland Limited under the Strategic Infrastructure Act, 2006 for permission to construct the Corrib Onshore Pipeline

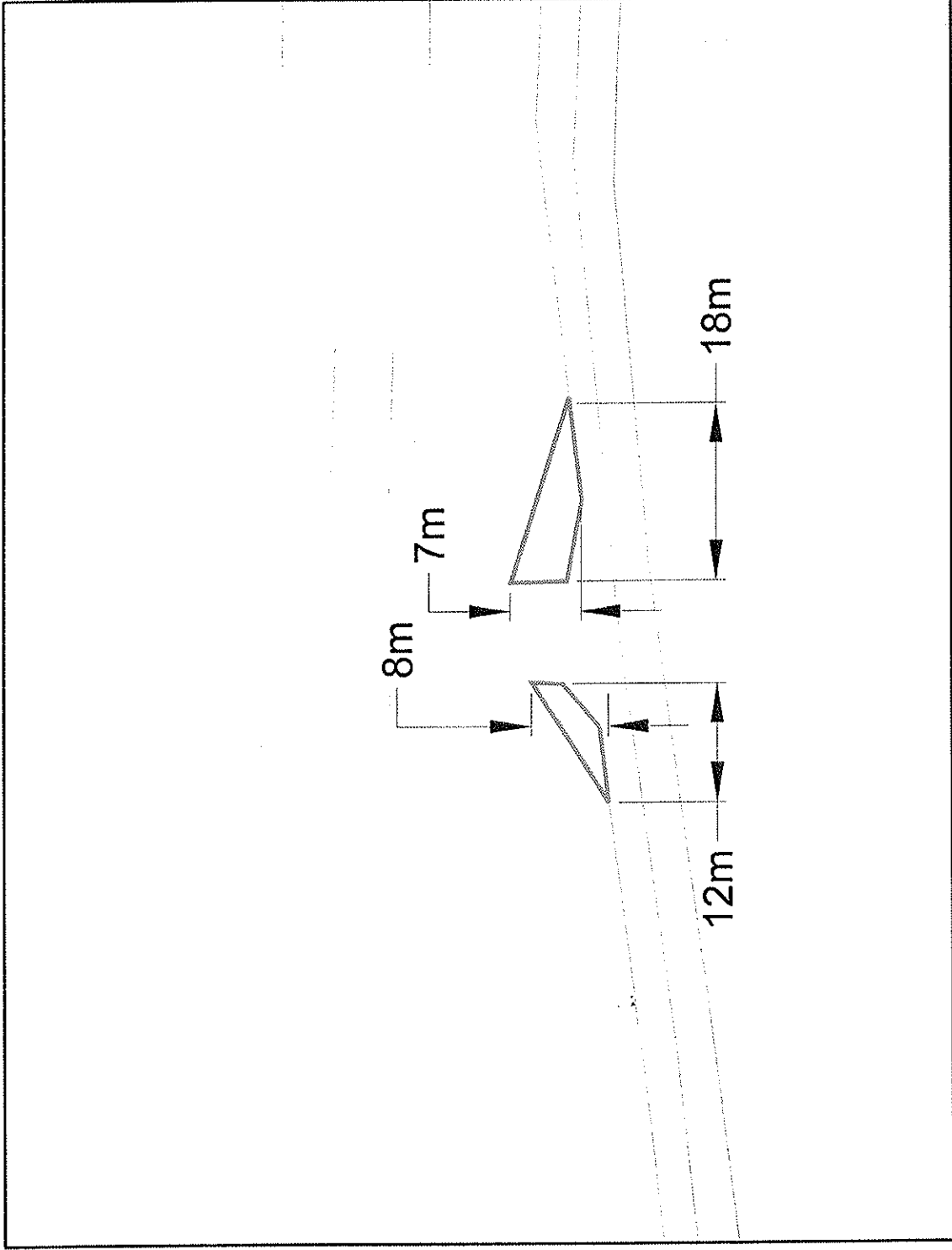
Dear Conrad,

I Chris McCann am aware that Shell E&P Ireland Limited propose to make an application to An Bord Pleanála under the Strategic Infrastructure Act, 2006 for permission to construct the Corrib Onshore Pipeline. I am further aware that as part of the proposed Application Shell E&P Ireland Limited intends to temporarily use a portion of my lands in the townland of Rossport/Rosdoagh to facilitate the said development. The said lands are outlined in red on the attached map.

I hereby confirm that I consent to the said Application being made to An Bord Pleanála.

Yours sincerely,

A handwritten signature in black ink that reads "Chris McCann". The signature is written in a cursive, flowing style.



DETAIL A
TEMPORARY MINOR JUNCTION IMPROVEMENT
Scale 1:1000