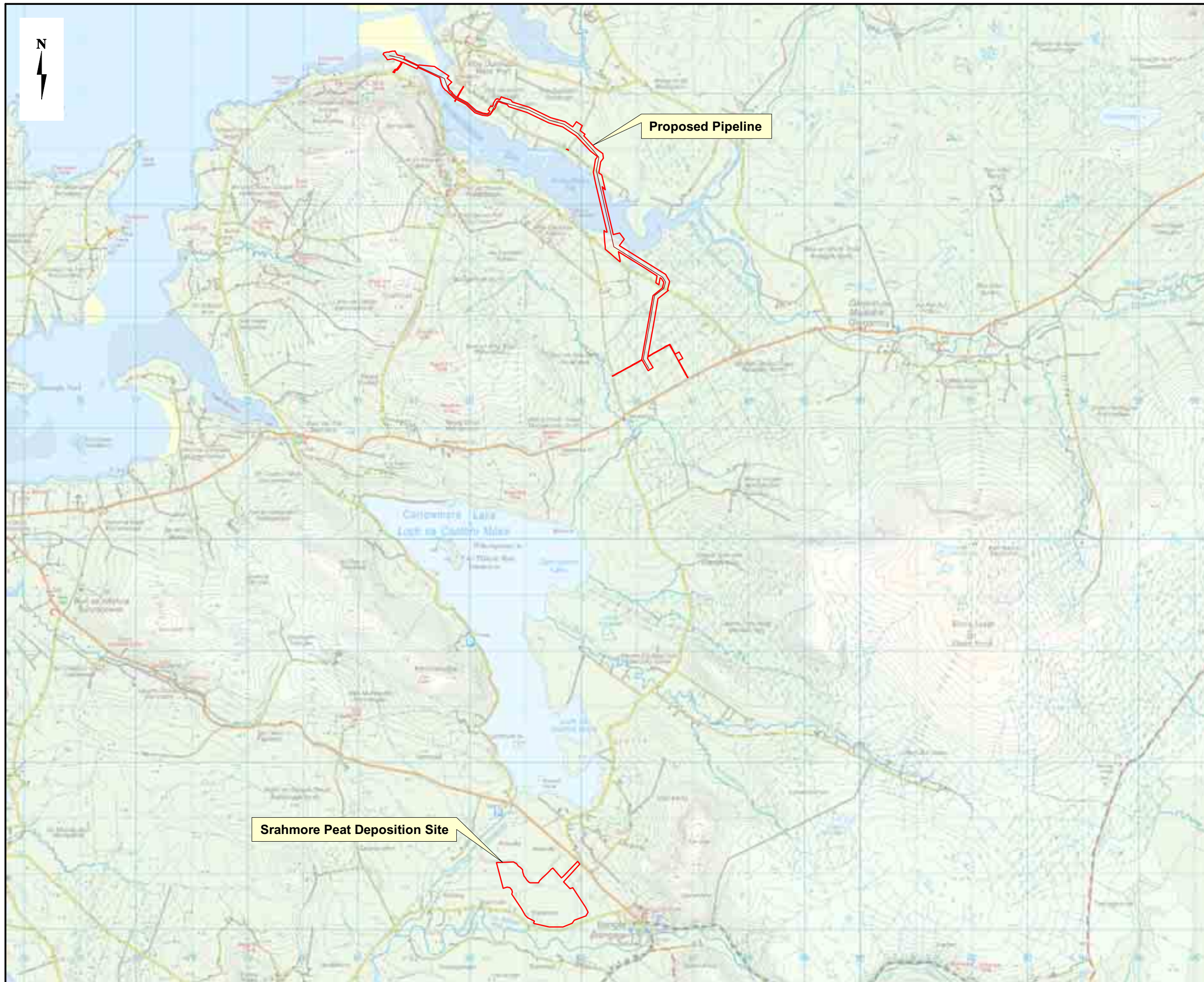




## **Appendix A4**

### **Proposed Development Layout**



**LEGEND:**

-  Proposed Pipeline Boundary
-  Srahmore Peat Deposition Site Boundary



Proposed Development Layout

Figure 1

File Ref: COR25MDR0470M2308A02  
Date: February 2009

**CORRIB ONSHORE PIPELINE**

