

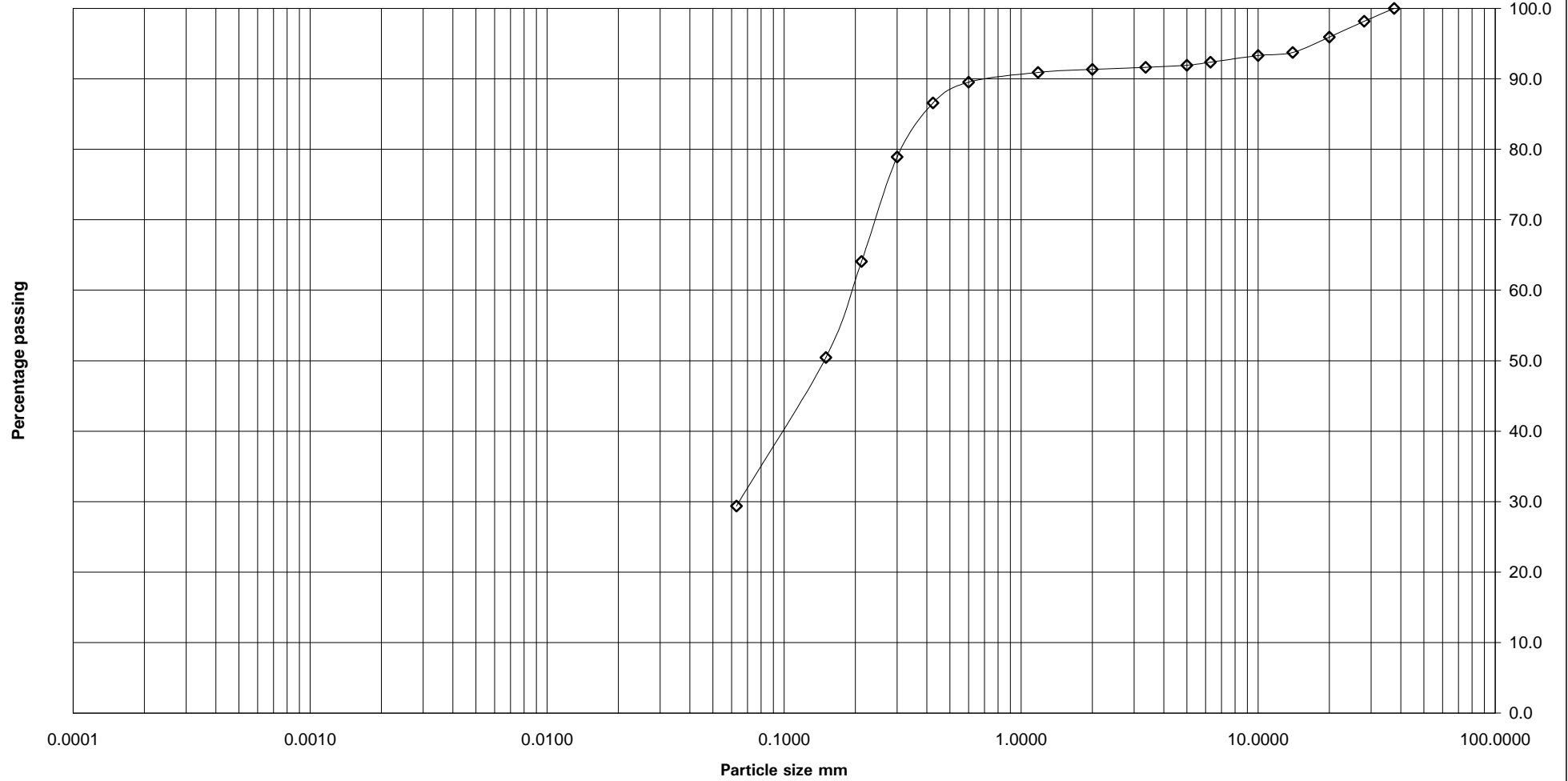
APPENDIX 8.2
Particle Size Distribution Curves

PROJECT: Bangor Erris
 CLIENT: Irish Drilling

Project No: 1169
 Reference: 0415

PARTICLE SIZE DISTRIBUTION

Borehole No. TP1 Sample No. Depth 3.00 m



CLAY	FINE	MEDIUM	COARSE	FINE	MEDIUM	COARSE	FINE	MEDIUM	COARSE	COBBLES
	SILT			SAND			GRAVEL			

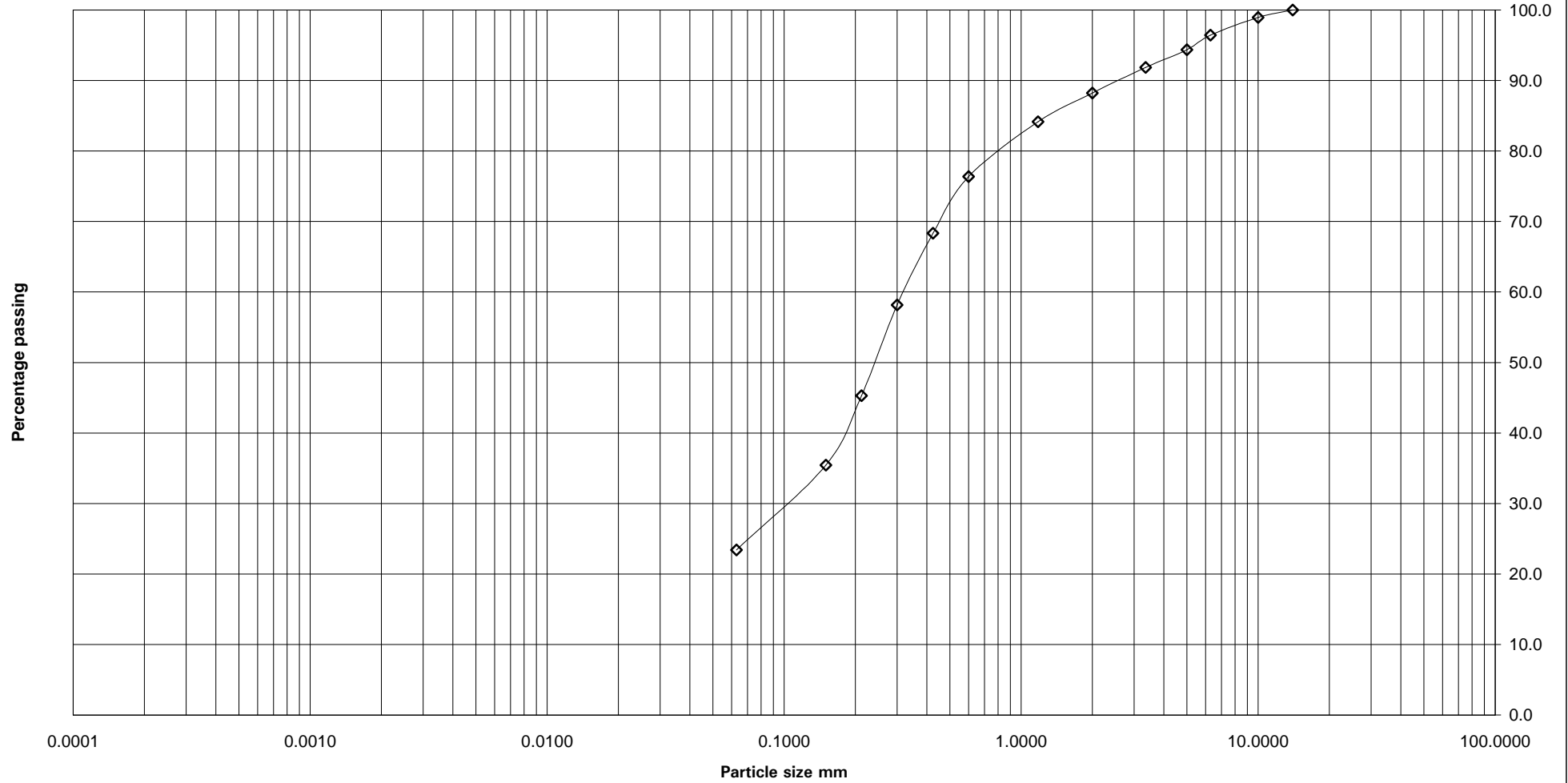
Visual Description: Pale grey silty SAND with little gravel

PROJECT: Bangor Erris
 CLIENT: Irish Drilling

Project No: 1169
 Reference: 0415

**PARTICLE SIZE
 DISTRIBUTION**

Borehole No. TP2 Sample No. Depth 2.50 m



CLAY	FINE	MEDIUM	COARSE	FINE	MEDIUM	COARSE	FINE	MEDIUM	COARSE	COBBLES
	SILT			SAND			GRAVEL			

Visual Description: Grey silty SAND with a little gravel

PROJECT: Bangor Erris

Project No: 1169

CLIENT: Irish Drilling

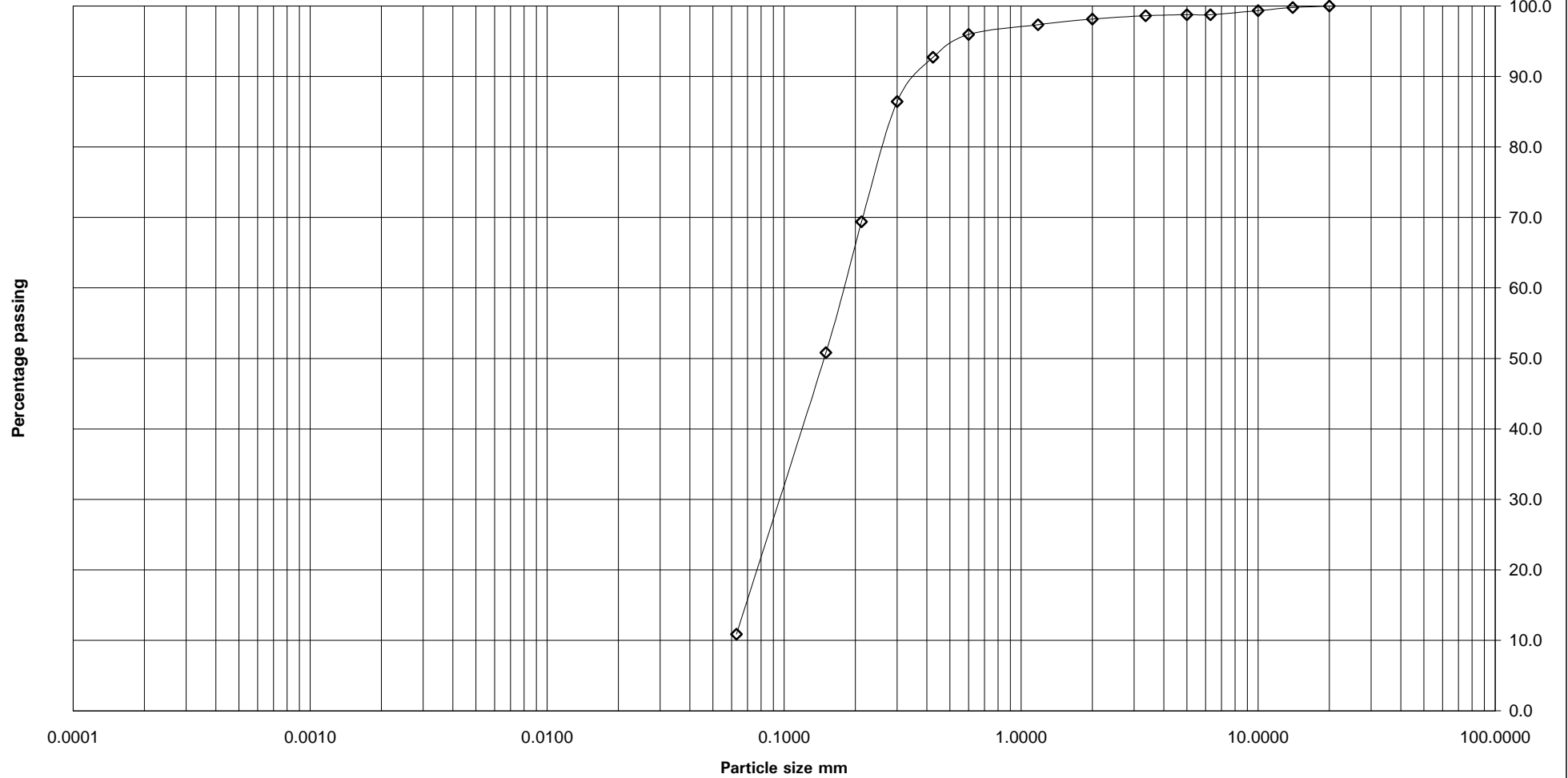
Reference: 0415

PARTICLE SIZE DISTRIBUTION

Borehole No. TP3

Sample No.

Depth 2.50 m



CLAY	FINE	MEDIUM	COARSE	FINE	MEDIUM	COARSE	FINE	MEDIUM	COARSE	COBBLES
	SILT			SAND			GRAVEL			

Visual Description: Pale grey SAND with a trace of gravel

PROJECT: Bangor Erris

Project No: 1169

CLIENT: Irish Drilling

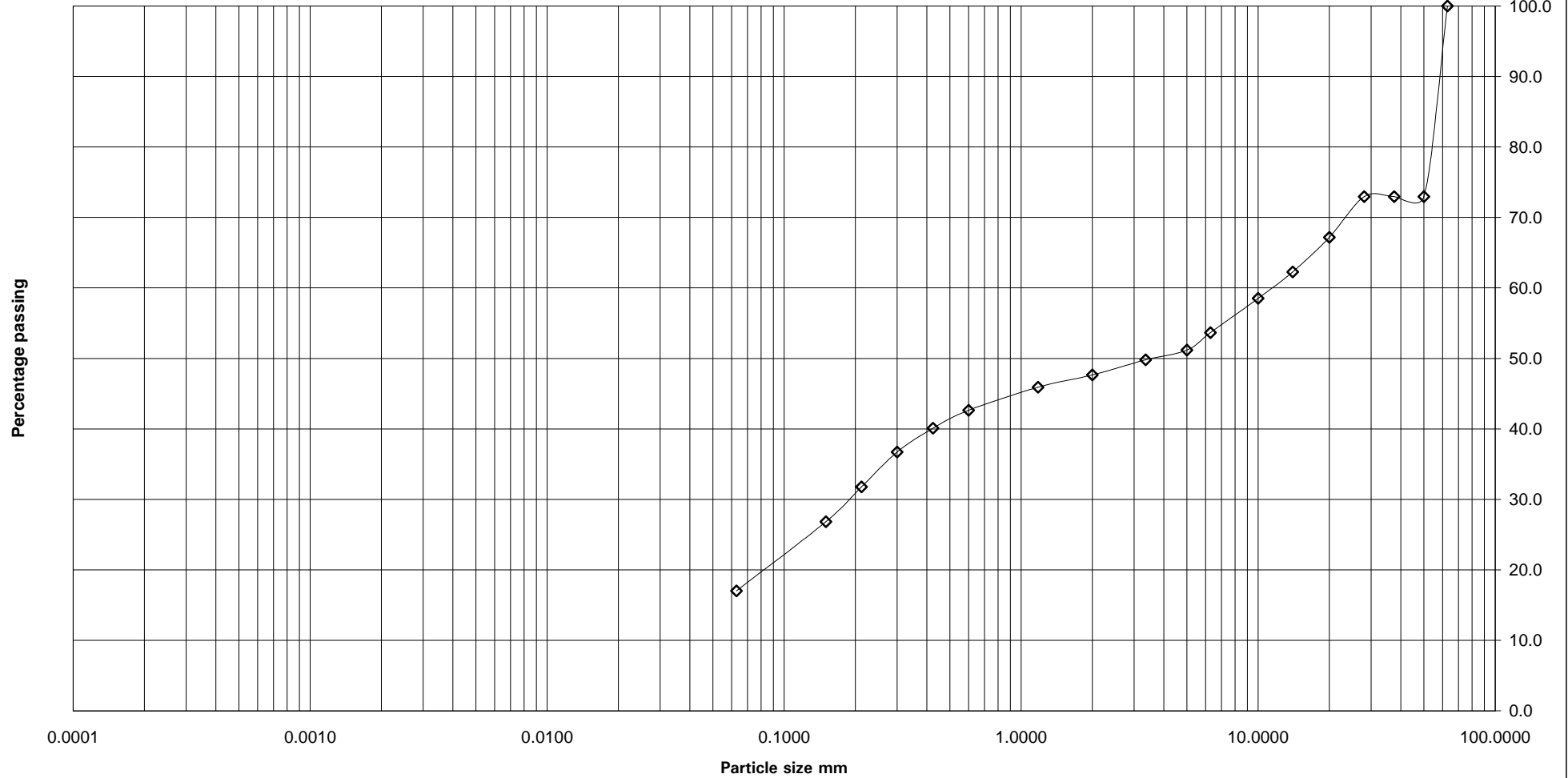
Reference: 0415

PARTICLE SIZE DISTRIBUTION

Borehole No. TP4

Sample No.

Depth 1.00 m



CLAY	FINE	MEDIUM	COARSE	FINE	MEDIUM	COARSE	FINE	MEDIUM	COARSE	COBBLES
	SILT			SAND			GRAVEL			

Visual Description: Grey silty SAND and GRAVEL

PROJECT: Bangor Erris

Project No: 1169

PARTICLE SIZE DISTRIBUTION

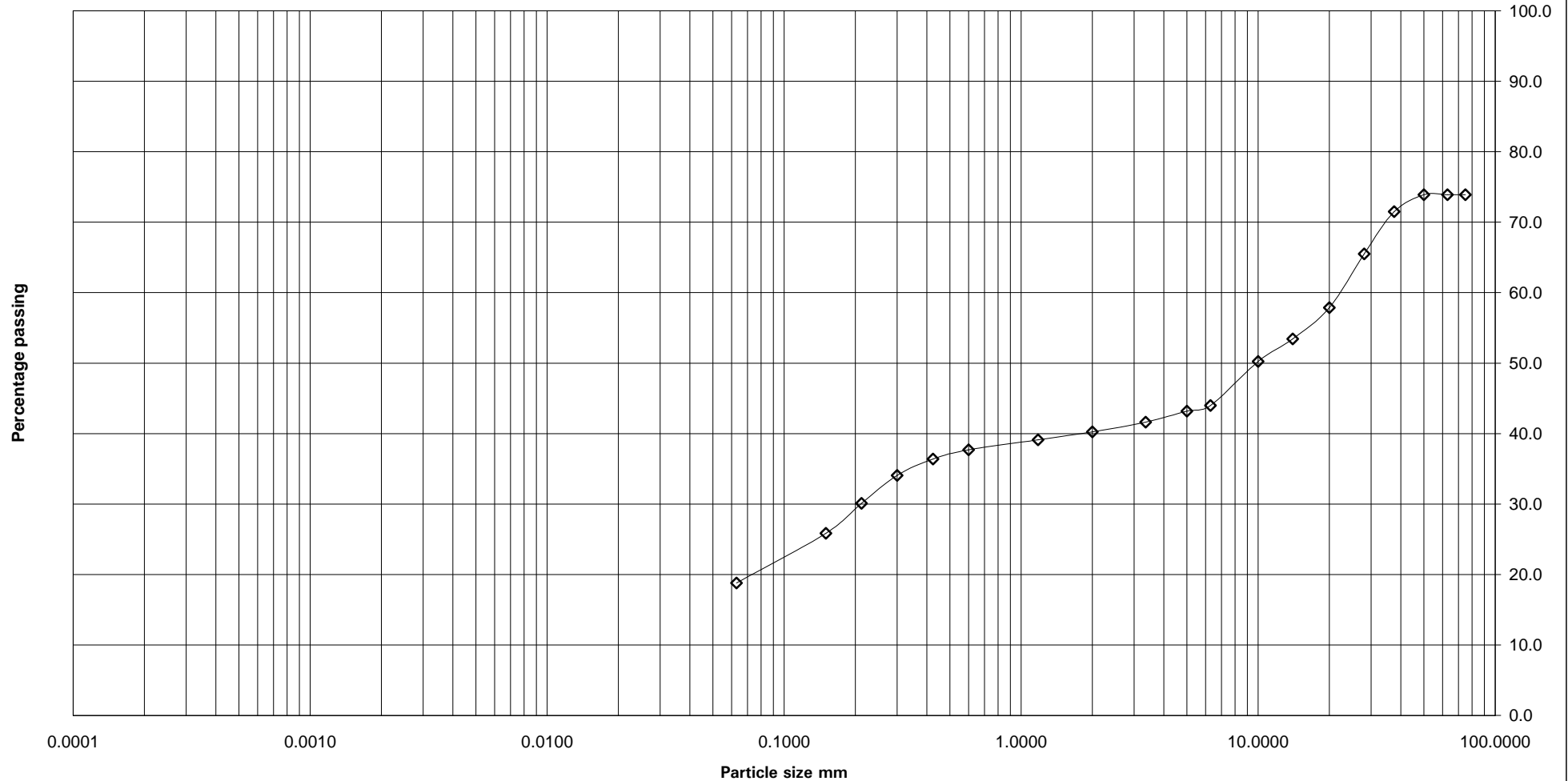
CLIENT: Irish Drilling

Reference: 0415

Borehole No. TP5

Sample No.

Depth 1.50 m



CLAY	FINE	MEDIUM	COARSE	FINE	MEDIUM	COARSE	FINE	MEDIUM	COARSE	COBBLES
	SILT			SAND			GRAVEL			

Visual Description: Grey silty sandy GRAVEL with occasional cobbles

PROJECT: Bangor Erris

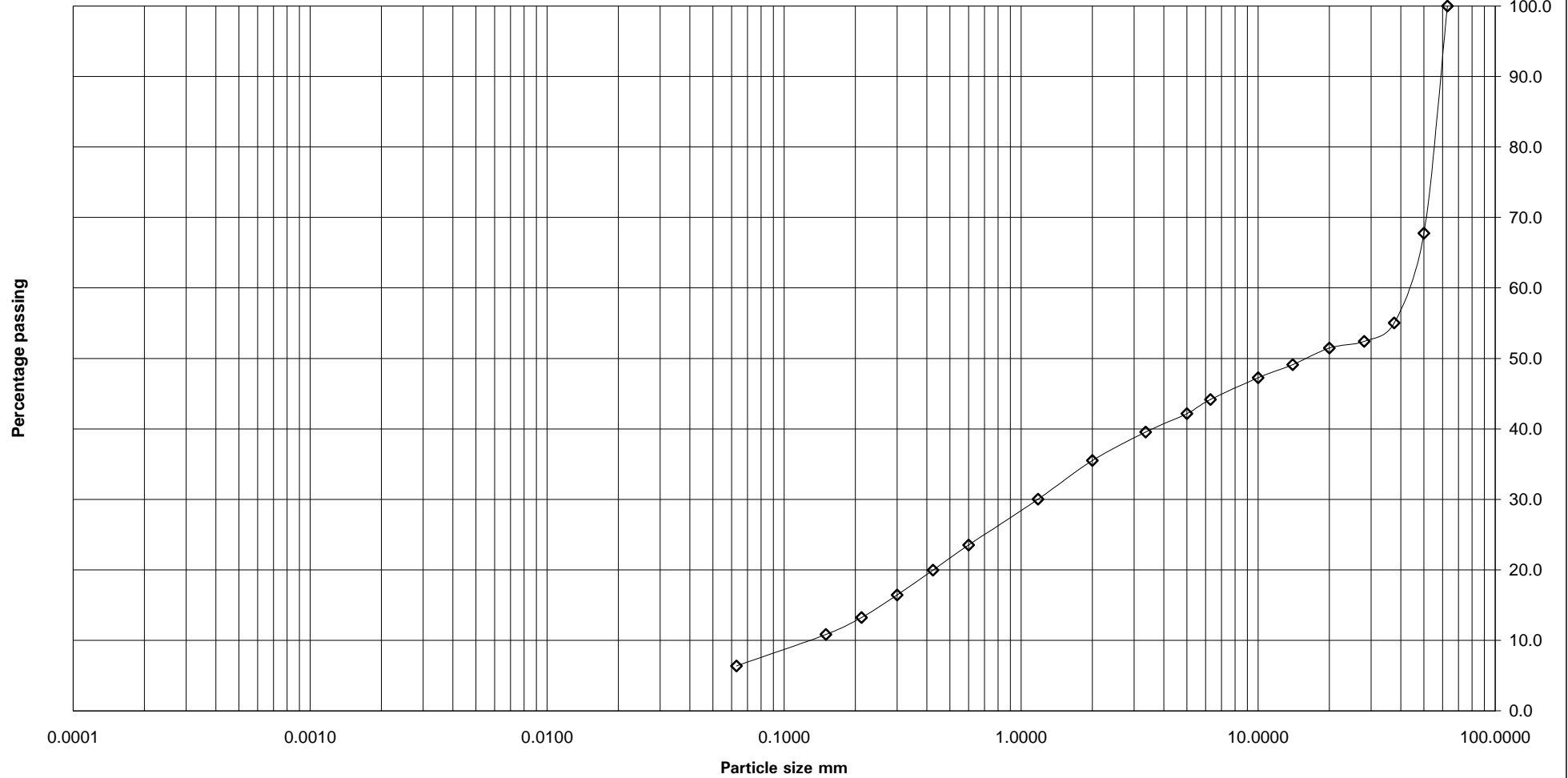
Project No: 1169

CLIENT: Irish Drilling

Reference: 0415

PARTICLE SIZE DISTRIBUTION

Borehole No. TP6 Sample No. Depth 2.50 m



CLAY	FINE	MEDIUM	COARSE	FINE	MEDIUM	COARSE	FINE	MEDIUM	COARSE	COBBLES
	SILT			SAND			GRAVEL			

Visual Description: Grey sandy GRAVEL