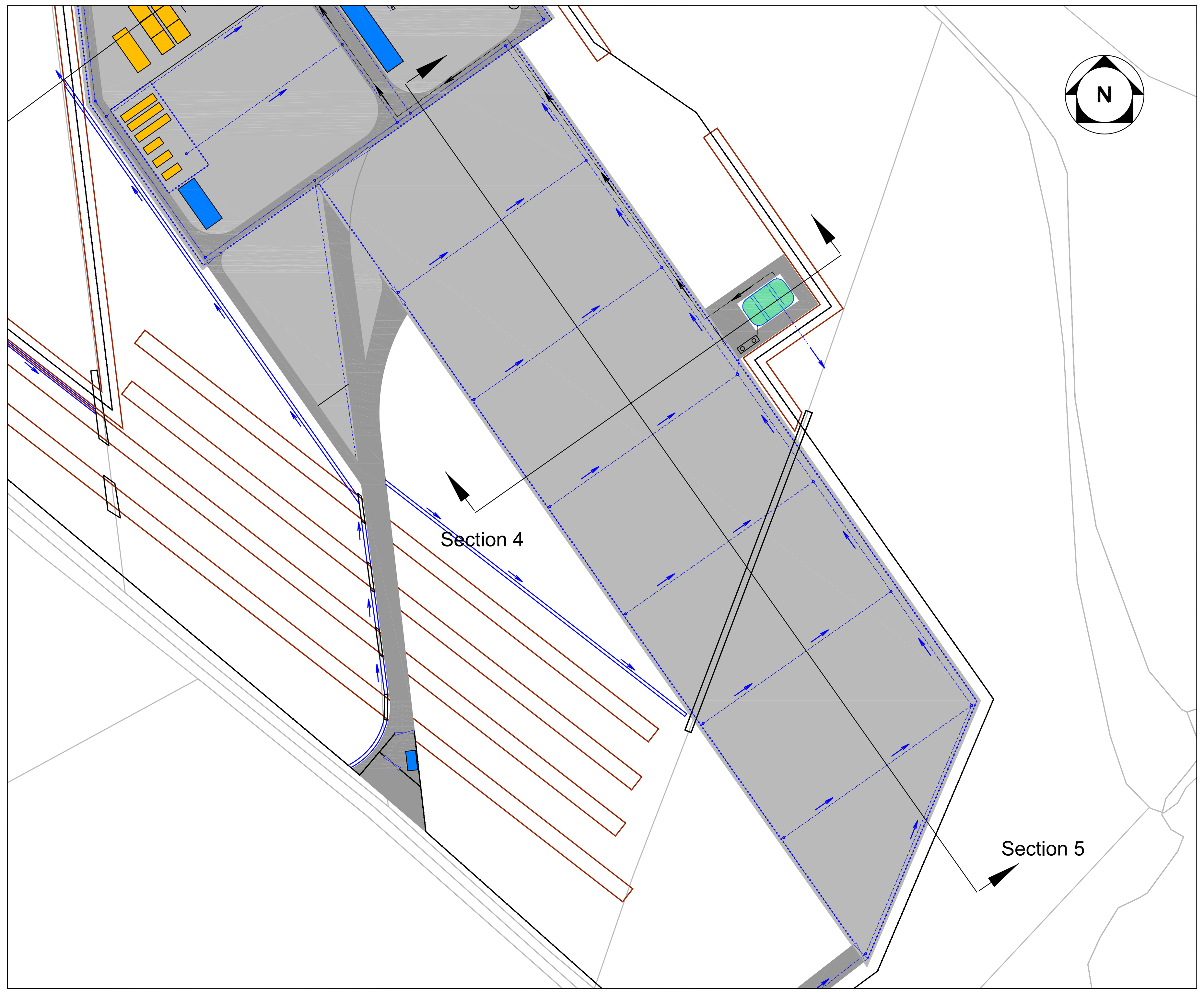


PLAN LAYOUT
Scale 1:1250

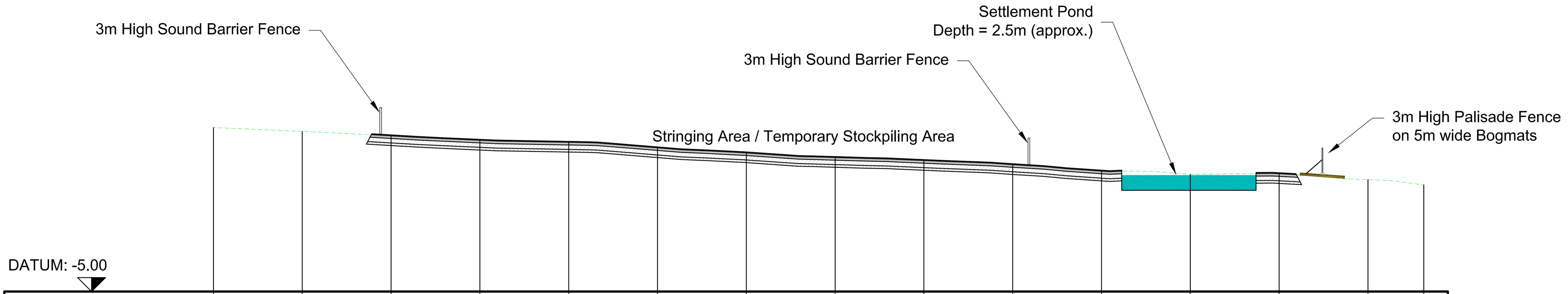


| | | | | | | | | | | | | | | |
|---|---|---|---|---|---|---|---|---|---|---|---|---|---|---|
| Existing Levels | 13.448 | 13.014 | 12.493 | 11.993 | 11.762 | 11.143 | 10.575 | 10.052 | 9.713 | 9.246 | 8.524 | 8.190 | 8.232 | 7.582 | 6.998 |
| Chainage | 00.000 | 10.000 | 20.000 | 30.000 | 40.000 | 50.000 | 60.000 | 70.000 | 80.000 | 90.000 | 100.000 | 110.000 | 120.000 | 130.000 | 136.292 |

Section 4
Horiz. Scale 1:500
Vert. Scale 1:500

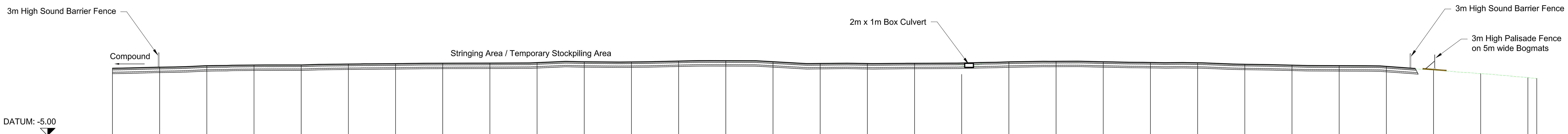


| | | | | | | | | | | | | | | | |
|---|---|---|---|---|---|---|---|---|---|---|---|---|---|---|---|
| Existing Levels | 9.184 | 9.408 | 9.720 | 9.864 | 9.886 | 10.071 | 10.158 | 10.249 | 10.276 | 10.375 | 10.559 | 10.526 | 10.704 | 10.785 | 10.569 | 10.195 |
| Chainage | 00.000 | 10.000 | 20.000 | 30.000 | 40.000 | 50.000 | 60.000 | 70.000 | 80.000 | 90.000 | 100.000 | 110.000 | 120.000 | 130.000 | 140.000 | 150.000 |

| | | | | | | | | | | | | | | | | |
|---|---|---|---|---|---|---|---|---|---|---|---|---|---|---|---|---|
| Existing Levels | 10.183 | 10.236 | 9.875 | 10.538 | 10.652 | 10.561 | 10.404 | 10.345 | 10.027 | 9.840 | 9.734 | 9.579 | 8.855 | 8.134 | 7.274 | 7.106 |
| Chainage | 160.000 | 170.000 | 180.000 | 190.000 | 200.000 | 210.000 | 220.000 | 230.000 | 240.000 | 250.000 | 260.000 | 270.000 | 280.000 | 290.000 | 300.000 | 301.879 |

Section 5
Horiz. Scale 1:500
Vert. Scale 1:500

Client:

**Shell E&P Ireland Limited**
**Corrib House, 52 Leeson Street Lower,**
**Dublin 2, Republic of Ireland.**

**RPS, West Pier Business Campus,**
**Dun Laoghaire, Co. Dublin, Ireland.**
T: +353 1 488 2900 - F: +353 1 283 5676
E: ireland@rpsgroup.com W: www.rpsgroup.com/ireland

**NOTES**

1. This drawing is the property of RPS, it is a confidential document and must not be copied, used, or its content divulged without prior written consent.
2. All Levels refer to Ordnance Survey Datum, Malin Head.
3. DO NOT SCALE, use figured dimensions only, if in doubt ask.

| REV | DATE | REVISION | BY | CHK | ENG | CL'NT |
|---|---|---|---|---|---|---|
| P03 | 04.05.10 | FOR PLANNING APPLICATION | TD | KMcM | CB | JvdW |

DRAWING REVISIONS

Project:

**CORRIB ONSHORE PIPELINE**

Title:

AGHOOS PIPE STRINGING AREA
INDICATIVE SECTIONS AND DETAILS

| | | | |
|---|---|---|---|
| Drawn by: | TD | Job No: MDR0470 | |
| Checked by: | KMcM | File No: COR25MDR0470DG0407 | |
| Approved by: | CB | Drg. No: | Rev: |
| Scale: As shown @A1 | | DG0407 | P03 |
| Date: 29.04.10 | | | |

R:\MDR0470\Dg\EIS 2010\COR25MDR0470DG0407P03.dwg