

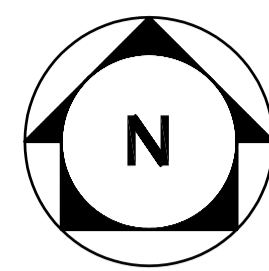
A1

6060000 N

380000 E

400000 E

420000 E



GRID NORTH

6040000 N

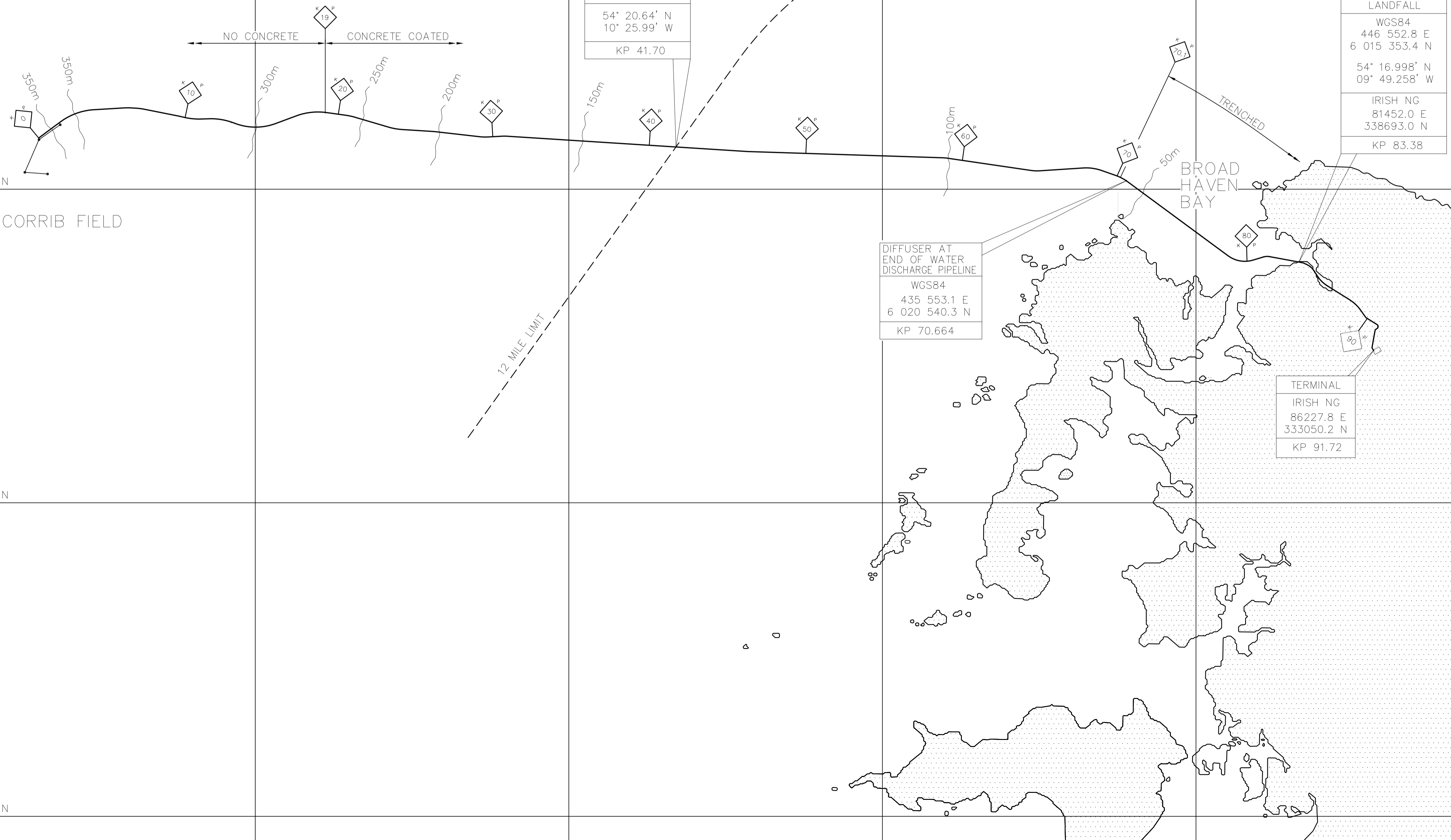
6020000 N

6000000 N

5980000 N

CORRIB FIELD

BROAD HAVEN BAY



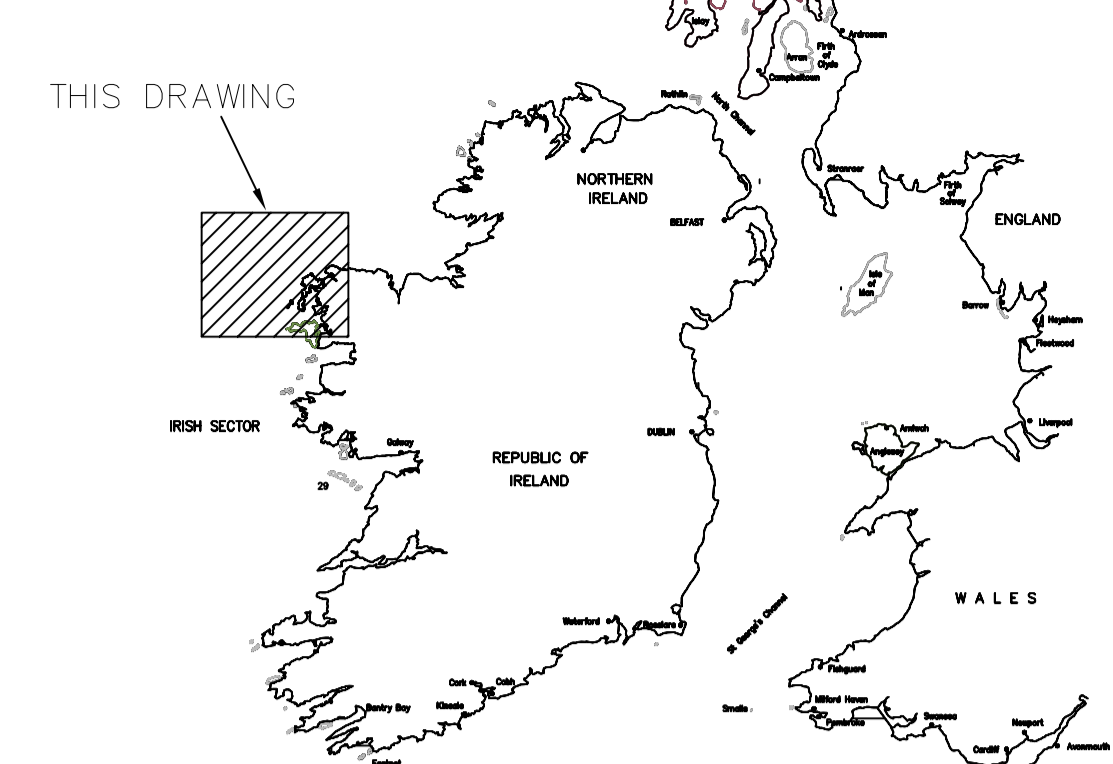
12 MILE LIMIT
 WCS84
 406 838.6 E
 6 022 746.9 N
 54° 20.64' N
 10° 25.99' W
 KP 41.70

LANDFALL
 WCS84
 446 552.8 E
 6 015 353.4 N
 54° 16.998' N
 09° 49.258' W
 IRISH NG
 81452.0 E
 338693.0 N
 KP 83.38

DIFFUSER AT
 END OF WATER
 DISCHARGE PIPELINE
 WCS84
 435 553.1 E
 6 020 540.3 N
 KP 70.664

TERMINAL
 IRISH NG
 86227.8 E
 333050.2 N
 KP 91.72

KEY PLAN



NOTES

- CO-ORDINATES ARE EXPRESSED IN METRES U.N.O.
- GRID SHOWN IS:
PROJECTION: UTM CM 9°W (ZONE 29)
SPHEROID: WGS84
DATUM: ETRF
- ONSHORE COORDINATES ARE TO IRISH NATIONAL GRID (AIRY MODIFIED SPHEROID, 1975 DATUM).
- CO-ORDINATES AND LOCATION OF TRENCHING AND CONCRETE COATING CHANGES ARE SUBJECT TO FINALISATION DURING DETAILED DESIGN.
- THIS DRAWING REPLACES DRAWING NUMBER: - 05-2120-01-P-0-190.
- DIFFUSER ON WATER DISCHARGE PIPELINE IS TO BE (REF. IPPC LICENCE P0738-01):
-AT LEAST 12.7km FROM LANDFALL
-NOT LESS THAN 500m OUTSIDE BROADHAVEN BAY SAC
-WITHIN 100m OF GIVEN COORDINATE.

DRAWING No.		TITLE			
REFERENCE DRAWINGS					
04	04.05.10	FOR PLANNING APPLICATION	ND	CW	JG JG
03	07.04.08	FOR PLANNING APPLICATION	ND	CW	JG JG
02	04.03.08	FOR PLANNING APPLICATION	LGQ	BD	CW JG
01	12.02.08	ISSUED FOR COMMENT	LGQ	CW	BD JG
REV	DATE	REVISION	BY	CHK	ENG PM



J P KENNY

PROJECT CORRIB FIELD DEVELOPMENT

TITLE DG0103 GAS EXPORT PIPELINE OVERALL ROUTE LAYOUT

DRAWN	DATE	CHECKED	DATE	ENG	APPROVED
LGQ					

CAD NUMBER 05-2377-01-P-0-007 SCALE 1:150000

OFF. CODE	PROJECT No.	AREA CODE	DIS. CODE	TYPE	DRG. No.	REVISION
05	2377	01	P	0	007	04